

Brereton Parish Neighbourhood Planning

Feasibility Progress Report

Action Plan

to complete Feasibility Stage

1. Establish Evidence of Resident Support
 - a) Survey Completed – see Survey Results below
2. Establish Designation Area for NP
 - a) Conclude discussions with Somerford, Astbury, and other Parishes at a meeting on 24th October
 - b) Report on + / - and recommendation for BPC November 5th. meeting
3. Designation Resolution
 - a) Prepare draft for resolution at BPC November 5th. Meeting
4. CPRE Neighbourhood Plan support awarded

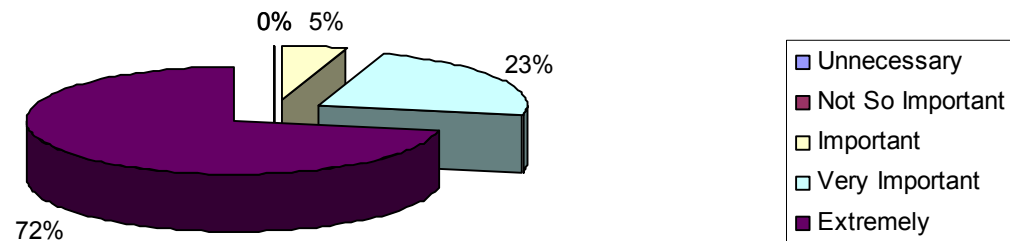
Survey Results

Response Analysis	Responses	Parish Total	Response Ratio
Residents	153		
Businesses	24		
Households	143	464	31%
Population	364	1012	36%

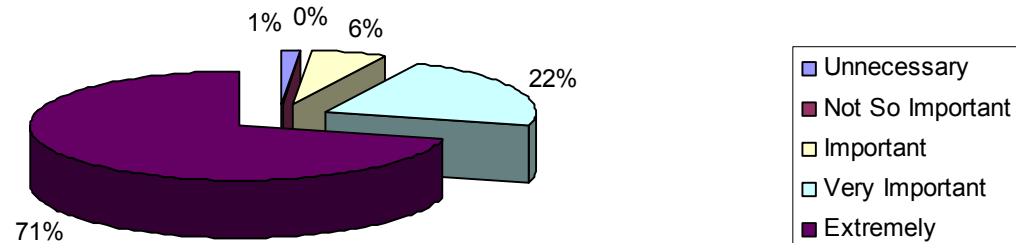
Brereton Location	Response Ratio
Bagmere	27%
Brereton Green	33%
Brereton Heath	32%
Brindley Green	0%
Brownedge	0%
Hazelshawe	100%
Illidge Green	13%
Medhurst Green	100%
Sandlow Green	50%
Smethwick	23%

Survey Results

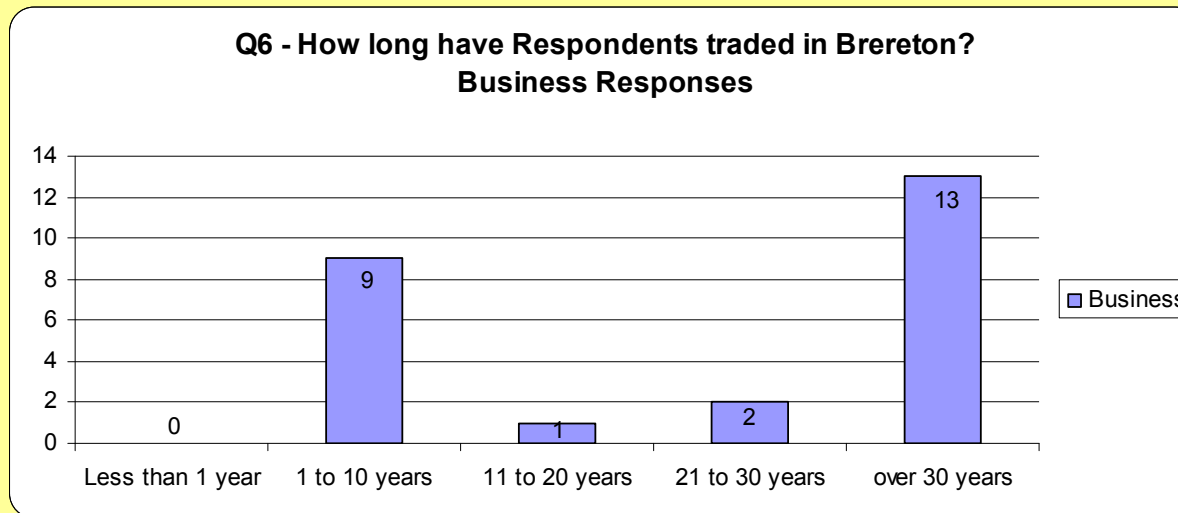
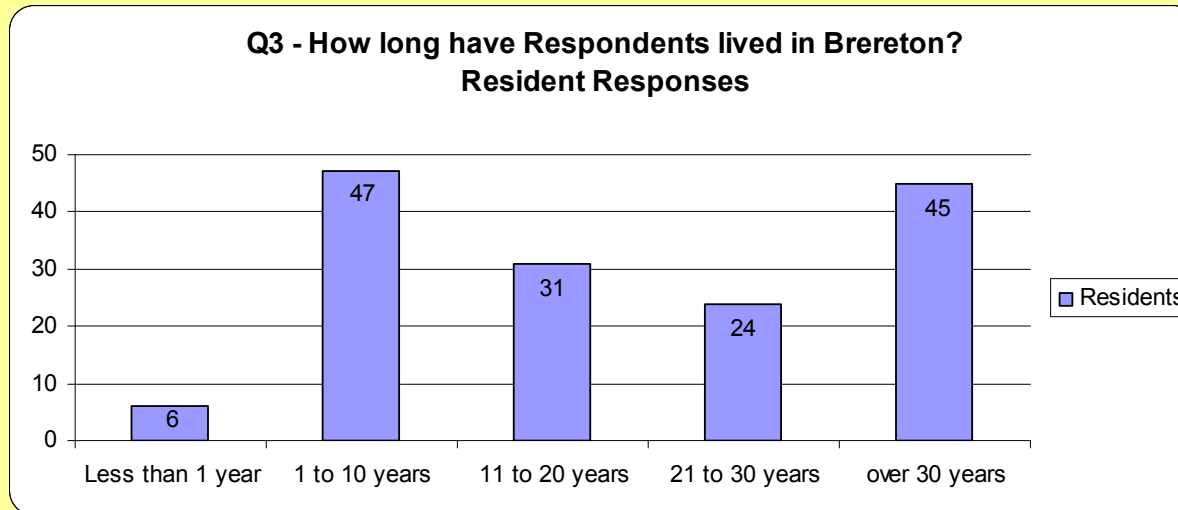
**Q1 - How Important is it to Keep Brereton rural?
Household Responses**



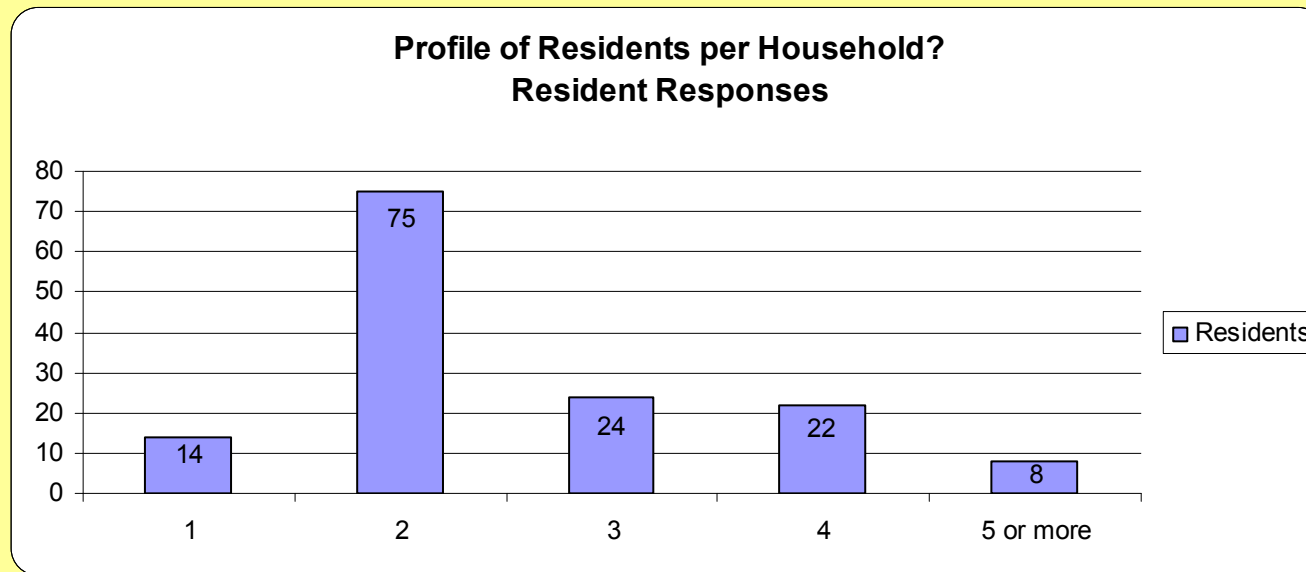
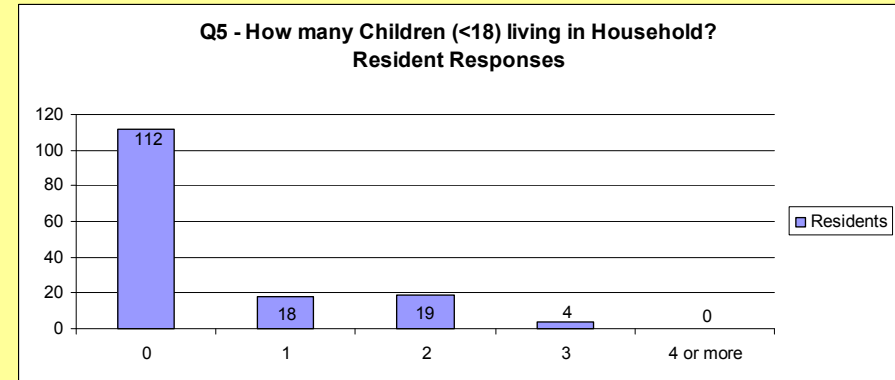
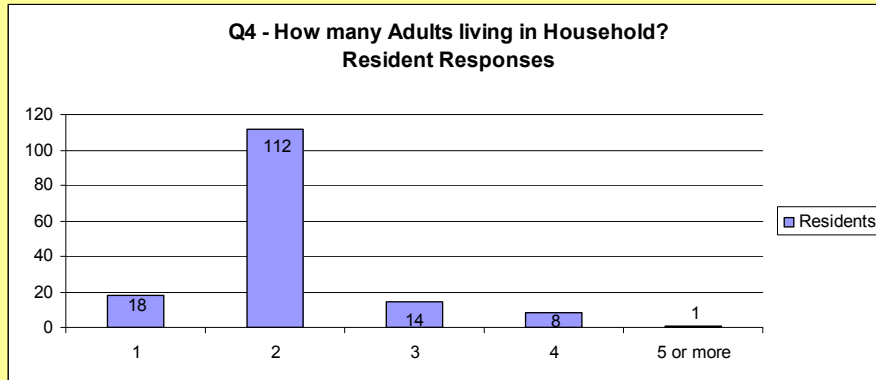
**Q2 - How Important is it to have a Neighbourhood Plan?
Household Responses**



Survey Results

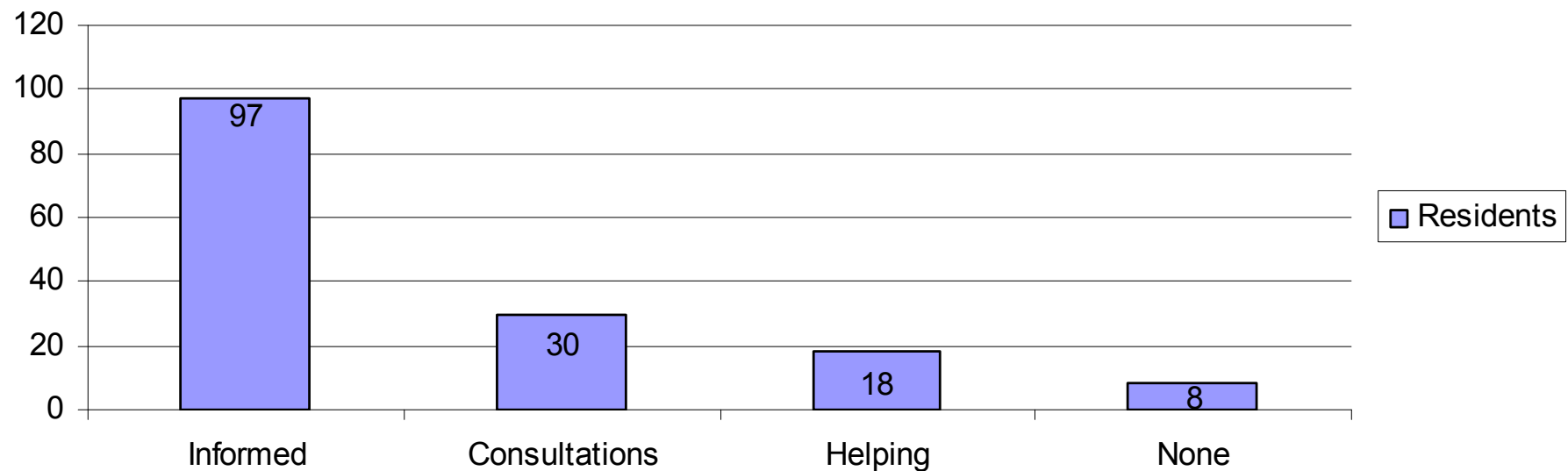


Survey Results


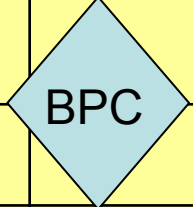

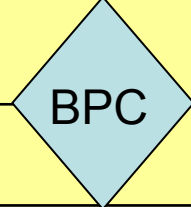
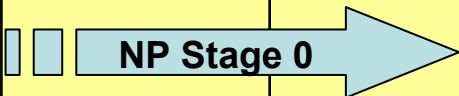
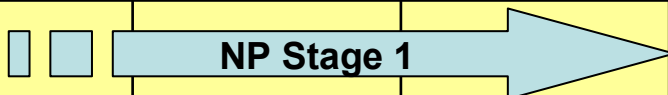
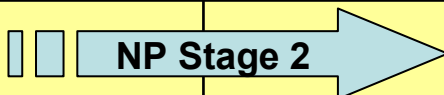


Survey Results

**Q7 - Community involvement in Neighbourhood Plan?
Resident Responses**



Updated . . . Timetable to Commitments

						
£200			Precept 2013/14 ~£10,000		Minimal Costs	
Resident Support	Survey		Precept 2014/15 ~£10,000		Project Startup Governance & Team Setup	
Designation	Designation Resolution		Approve Designation Area			
Resource & Costs Research						
Mobilise Planning						
September	October	November	December	January 2013	February 2013	May 2013

Q & A